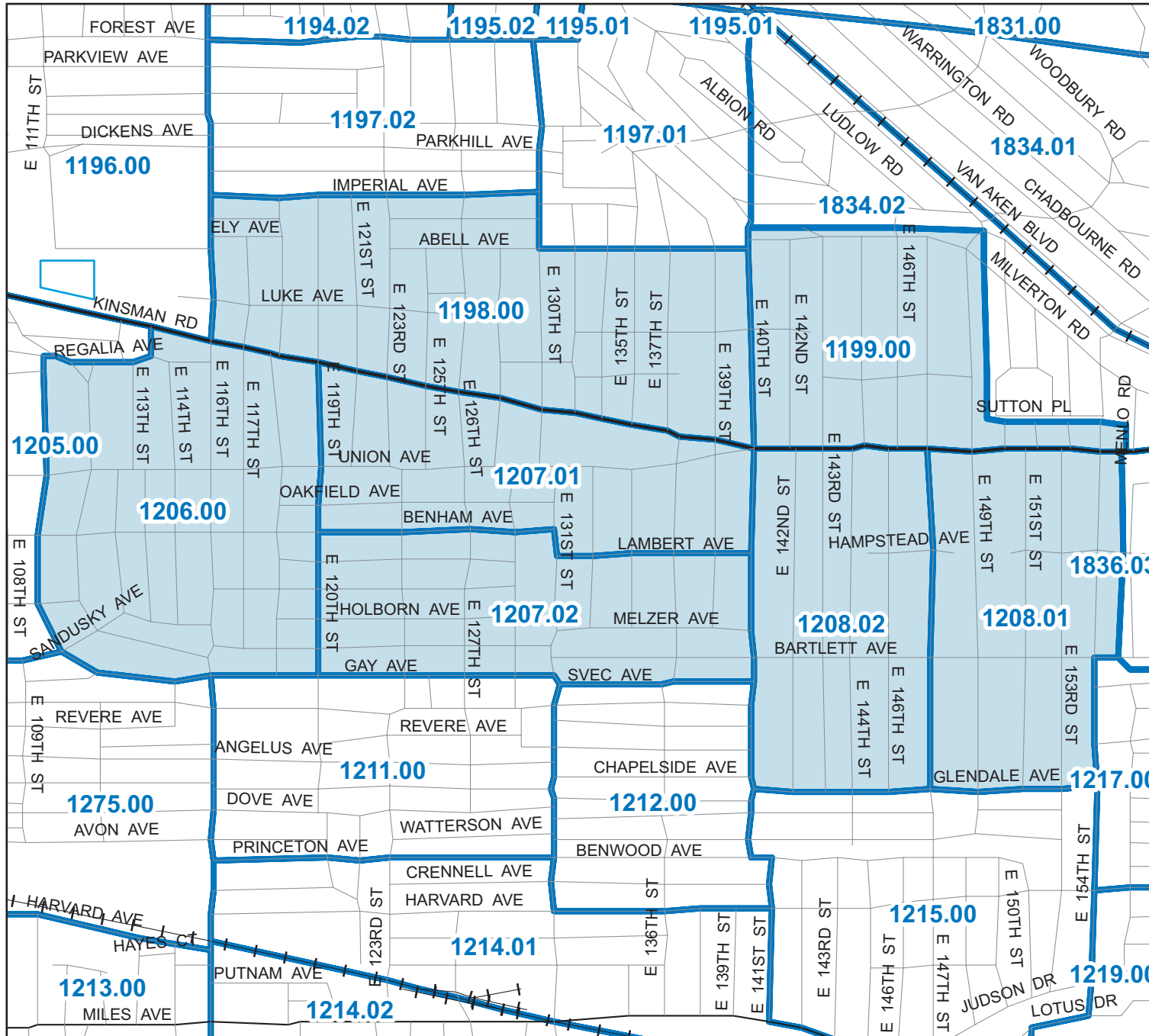


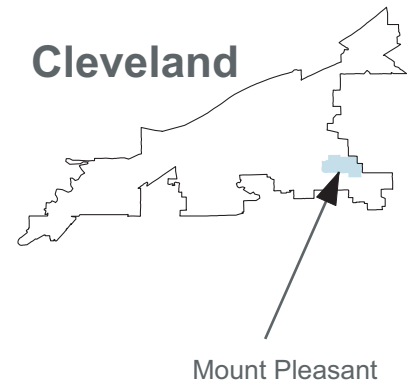


Mount Pleasant Cleveland, OH (2000)



-  Census Tract Boundary
-  Neighborhood Boundary



Prepared by: Center on Urban Poverty
and Social Change,
Mandel School of Applied Social Sciences,
Case Western Reserve University
Source: ESRI

0 0.2 0.4 Mile

